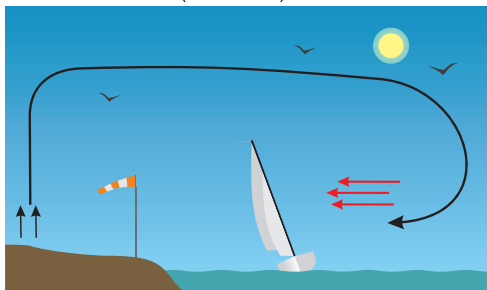



BRYZA DZIENNA (MORSKA)



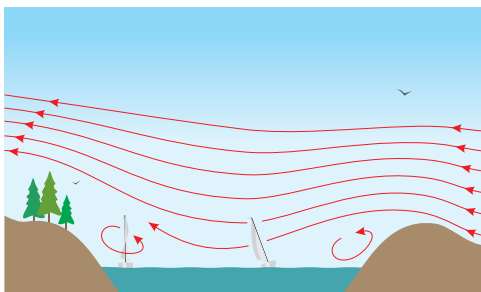
BRYZA NOCNA (LĄDOWA)



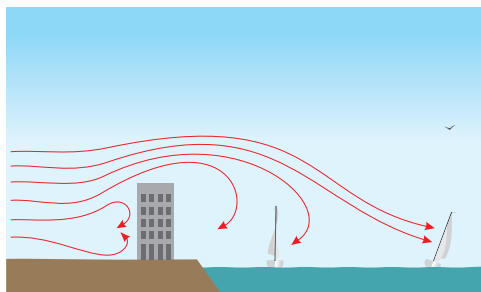
ZJAWISKO DYSZY



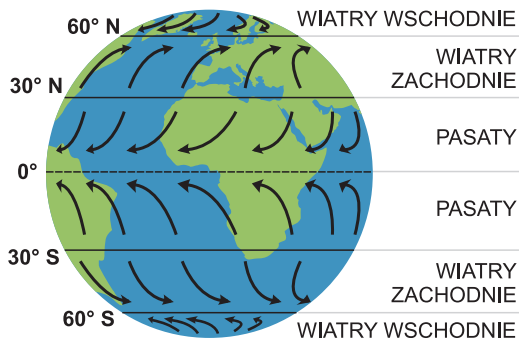
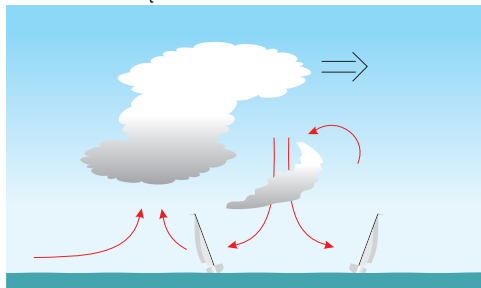
WYSOKI BRZEZG



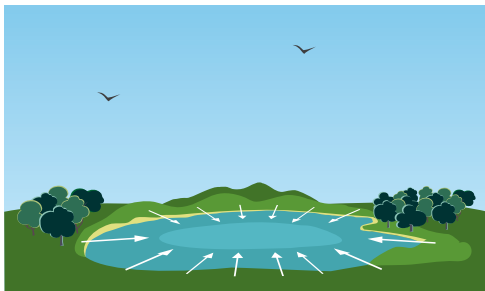
WYSOKI BRZEZG



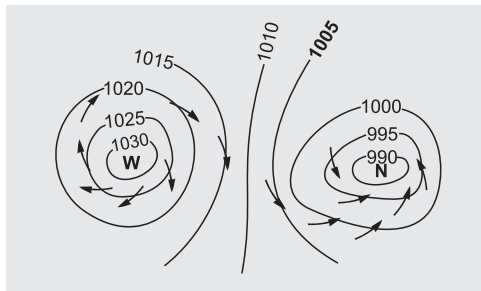
POD CHMURĄ



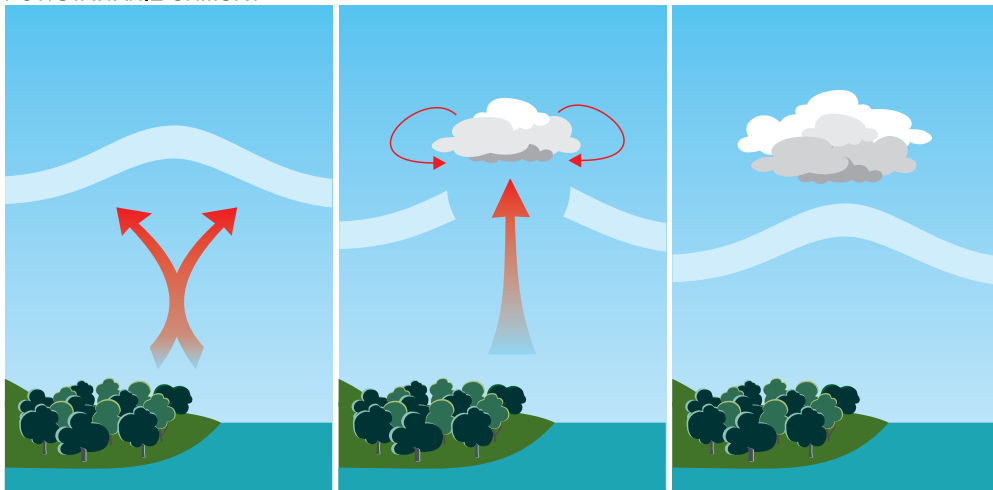
CISZA NA JEZIORZE



WIRY WYŻY NIŻ



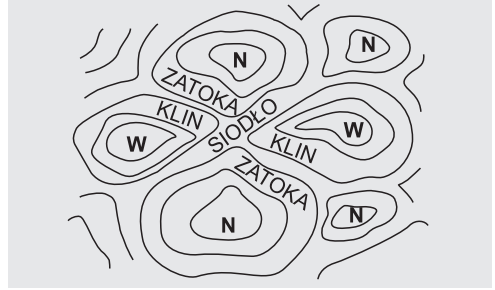
POWSTAWANIE CHMURY



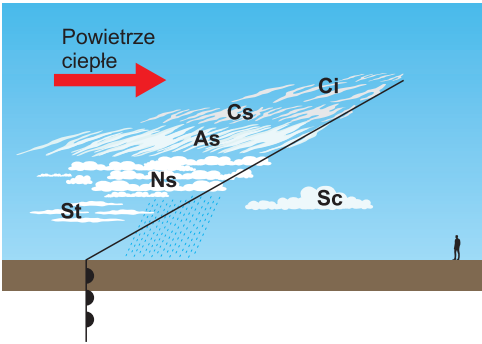
CHMURY



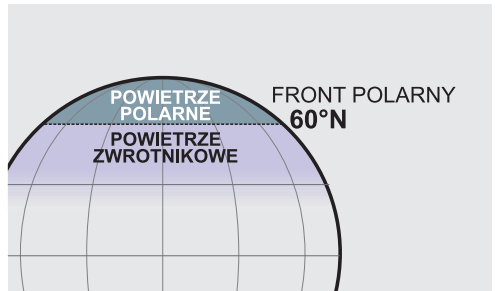
IZOBARY



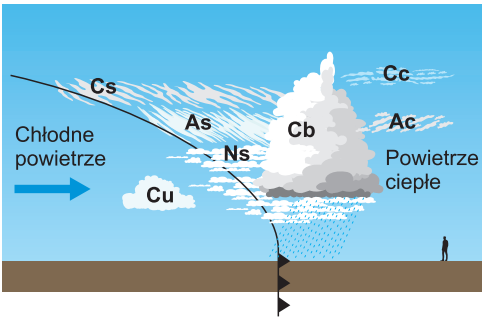
UKŁAD CHMUR I MAS POWIETRZA FRONTU CIEPŁEGO



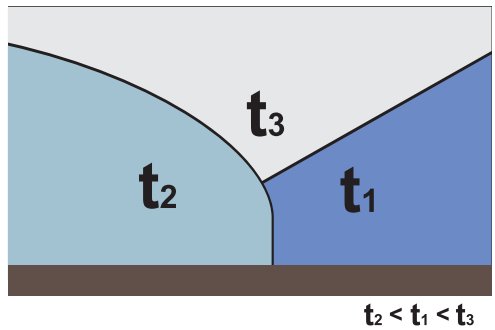
FRONT POLARNY



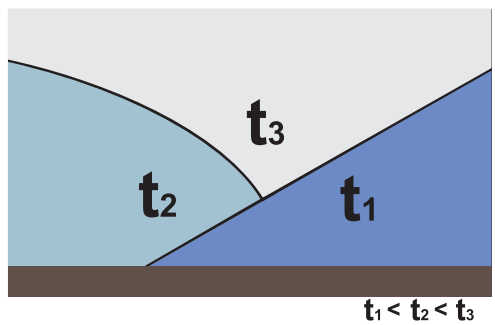
UKŁAD CHMUR I MAS POWIETRZA FRONTU CHŁODNEGO

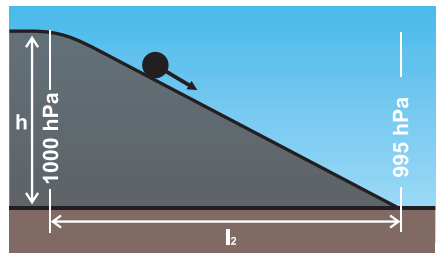
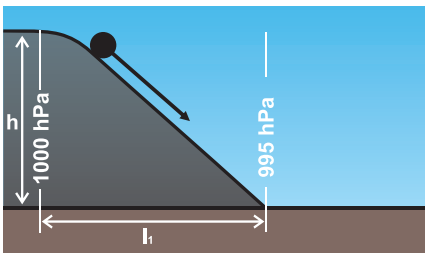


OKLUZJA

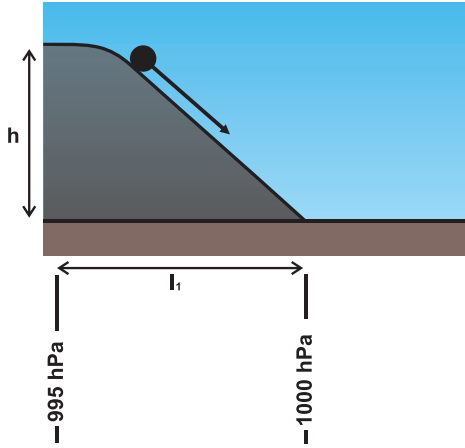


OKLUZJA

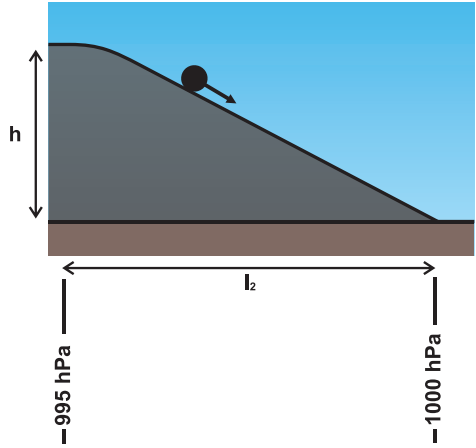




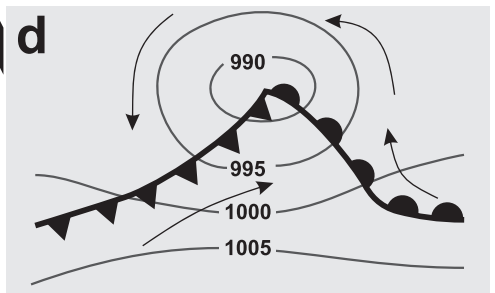
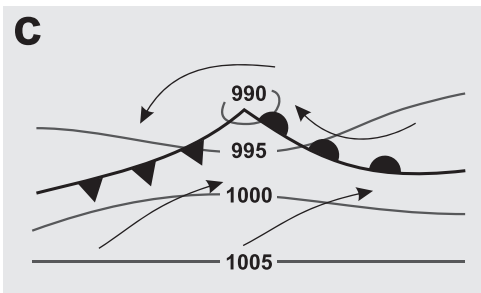
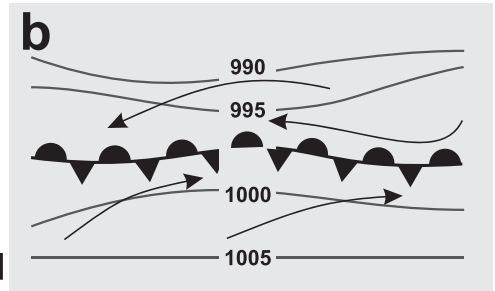
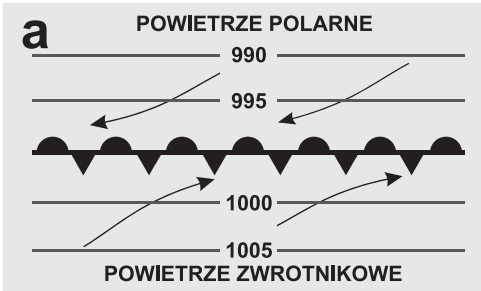
KRZYWA SPADKU CIŚNIENIA



KRZYWA SPADKU CIŚNIENIA



POWSTAWANIE FRONTU



IZOBARY MAPA EUROPY

